



Targeting meeting D2

Instructions

- One person will be responsible of compiling the slides from JFACC, VIS, (unless otherwise agreed, this can be campaign designer
 - Each unit (JFACC, VIS,) saves their slides on one presentation (once finalized).
 - Saved on working area for the campaign
 - Nexcloud/wing/04 Campaigns/OPA5/VIS-JFACC Coordination/DX
 - For WIP use own working area:
 - Nextcloud/wing/04 Campaigns/OPAC/ JFACC or VIS
-
- On all slides, use font Ariel, size 14 for regular text
 - For headlines on a slide use Ariel size 18 in bold

DISCLAIMER:

This is for multiplayer online gaming using the Digital Combat Systems simulation software published by Eagle Dynamics. The information is not in any way suitable for real world use or operations.



RESPONSIBLE: VIS

- D2.1: Day, scattered/broken, winds from East
- D2.2: Night, clear skies, winds from South-East
- D3.1: Day, scattered, winds from South
- D3.2: Night, overcast, winds from South-West
- D4.1: Day, overcast, rain, winds from West
- D4.2: Day into night, scattered, winds from North-West

Explanation:

- **Green:** Good conditions, VFR, easy to spot targets from all altitudes. No impact on tactics
- **Yellow:** Can be challenging to spot targets from high altitude due to clouds / low visibility. May have impact on tactics
- **Red:** Overcast and/or other conditions that make acquiring targets difficult. Will have impact on tactics

S

DISCLAIMER:

This is for multiplayer online gaming using the Digital Combat Systems simulation software published by Eagle Dynamics. The information is not in any way suitable for real world use or operations.

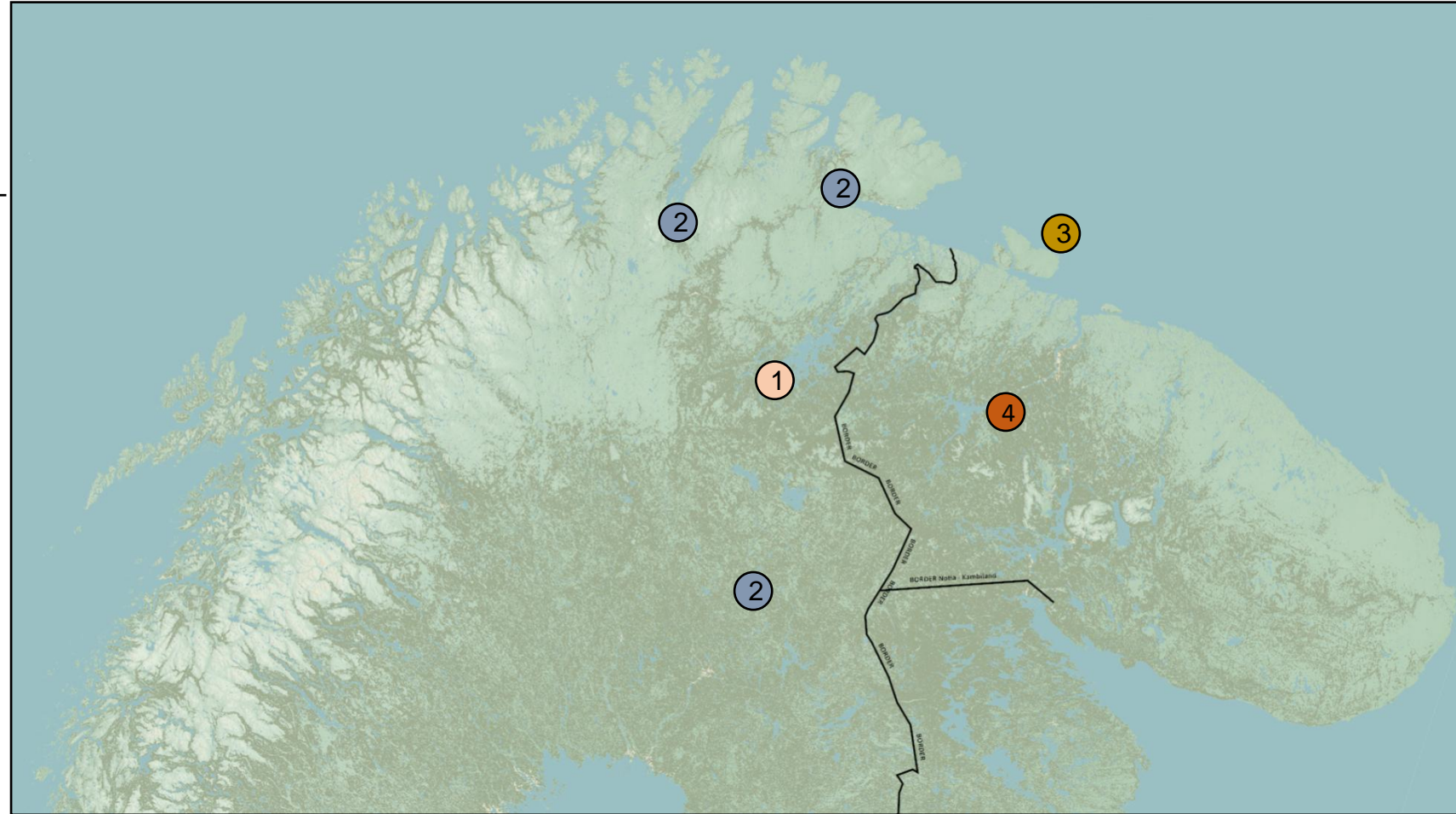




RESPONSIBLE: VIS/JFACC

Significant events:

- ① IVALO assaulted by SRN Army
- ② AIR strikes against Banak, Kirkenes, Patriot – but SRN suffered numerous losses
- ③ SRN NAVY mobilizing
- ④ 4th Army Corps are getting mobilized



Explanation:

- VIS can present the overall situation in the area of operations
- VIS can highlight significant incidents or intelligence of high value
- Information can be presented either in text only, or text supported by map or image. (Text to the left, map/image to the right)
- Intention is to provide JFACC/MCC with the best possible understanding of the overall situation
- Information can be split up in several slides as needed

DISCLAIMER:

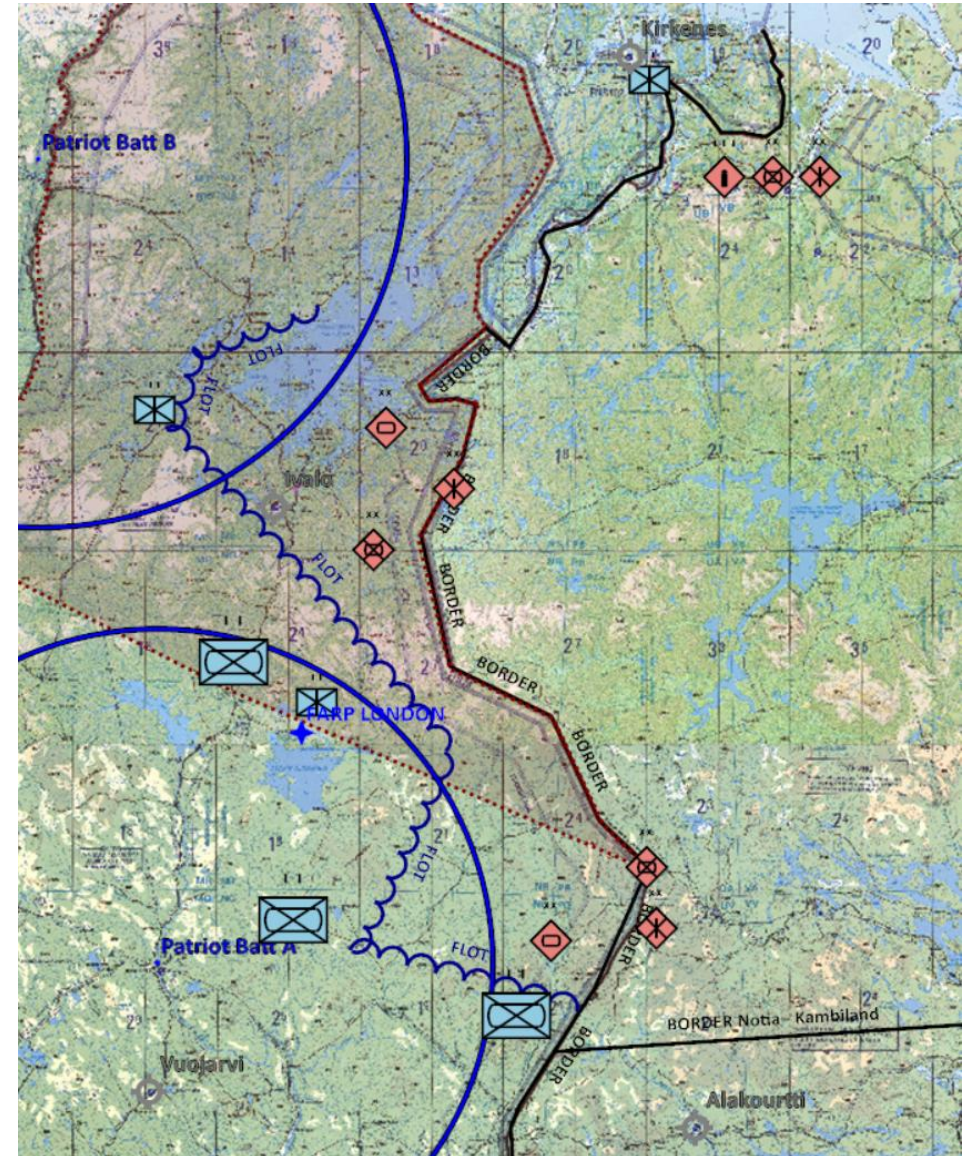
This is for multiplayer online gaming using the Digital Combat Systems simulation software published by Eagle Dynamics. The information is not in any way suitable for real world use or operations.



ENEMY SITUATION (GROUND)



RESPONSIBLE: VIS



DISCLAIMER:

This is for multiplayer online gaming using the Digital Combat Systems simulation software published by Eagle Dynamics. The information is not in any way suitable for real world use or operations.





ENEMY SITUATION (GROUND)



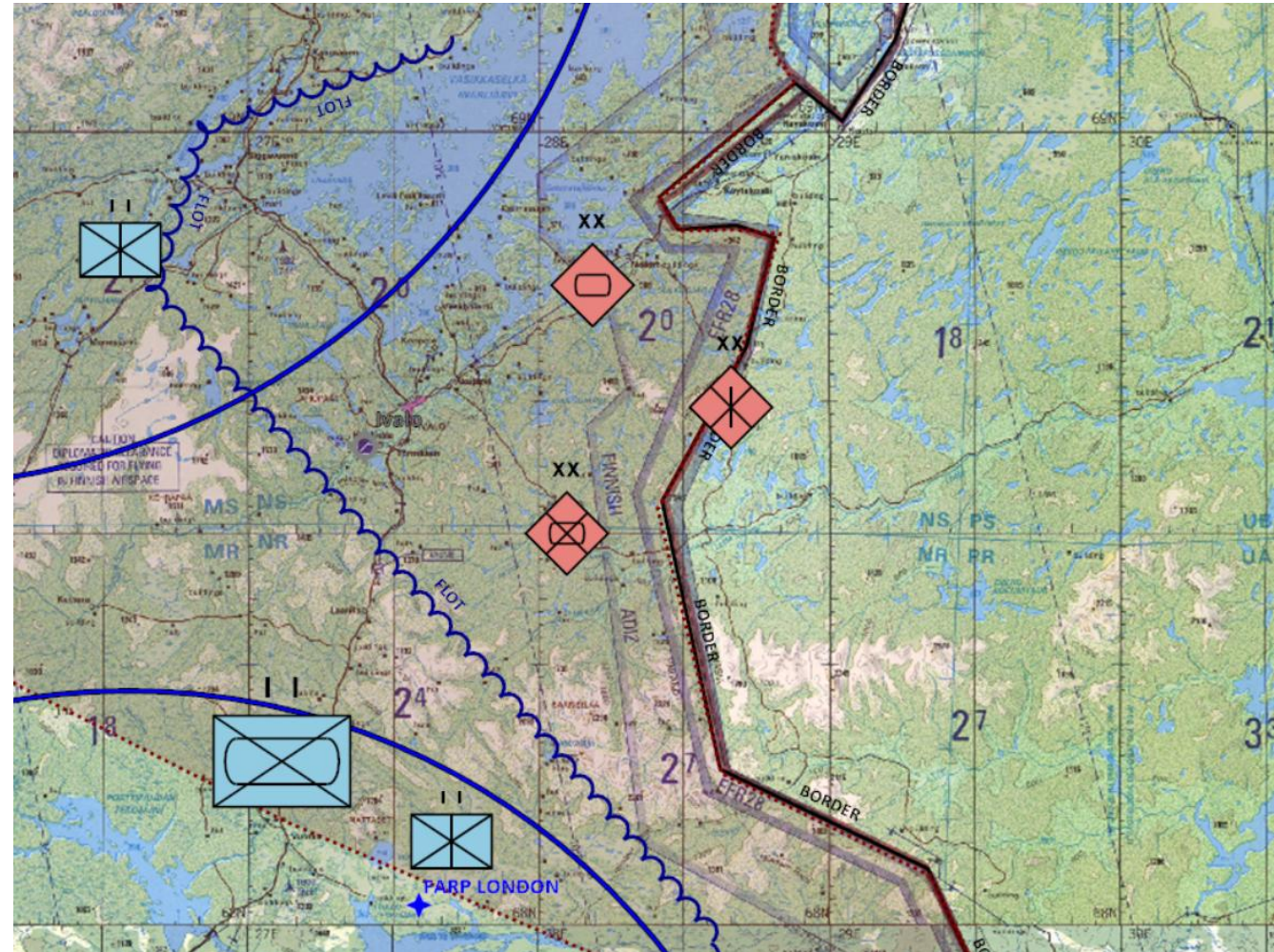
RESPONSIBLE: VIS

1st Corps:

- The Notian Army 1st Corps was assaulting towards Ivalo from NE and SE in D1.
- No reports about 12th Motor DIV, but assumed to be there.

Prediction:

- 1st Corps will keep assaulting and stay offensive in D2.
- Ivalo might be captured by them.



DISCLAIMER:

This is for multiplayer online gaming using the Digital Combat Systems simulation software published by Eagle Dynamics. The information is not in any way suitable for real world use or operations.





ENEMY SITUATION (GROUND)



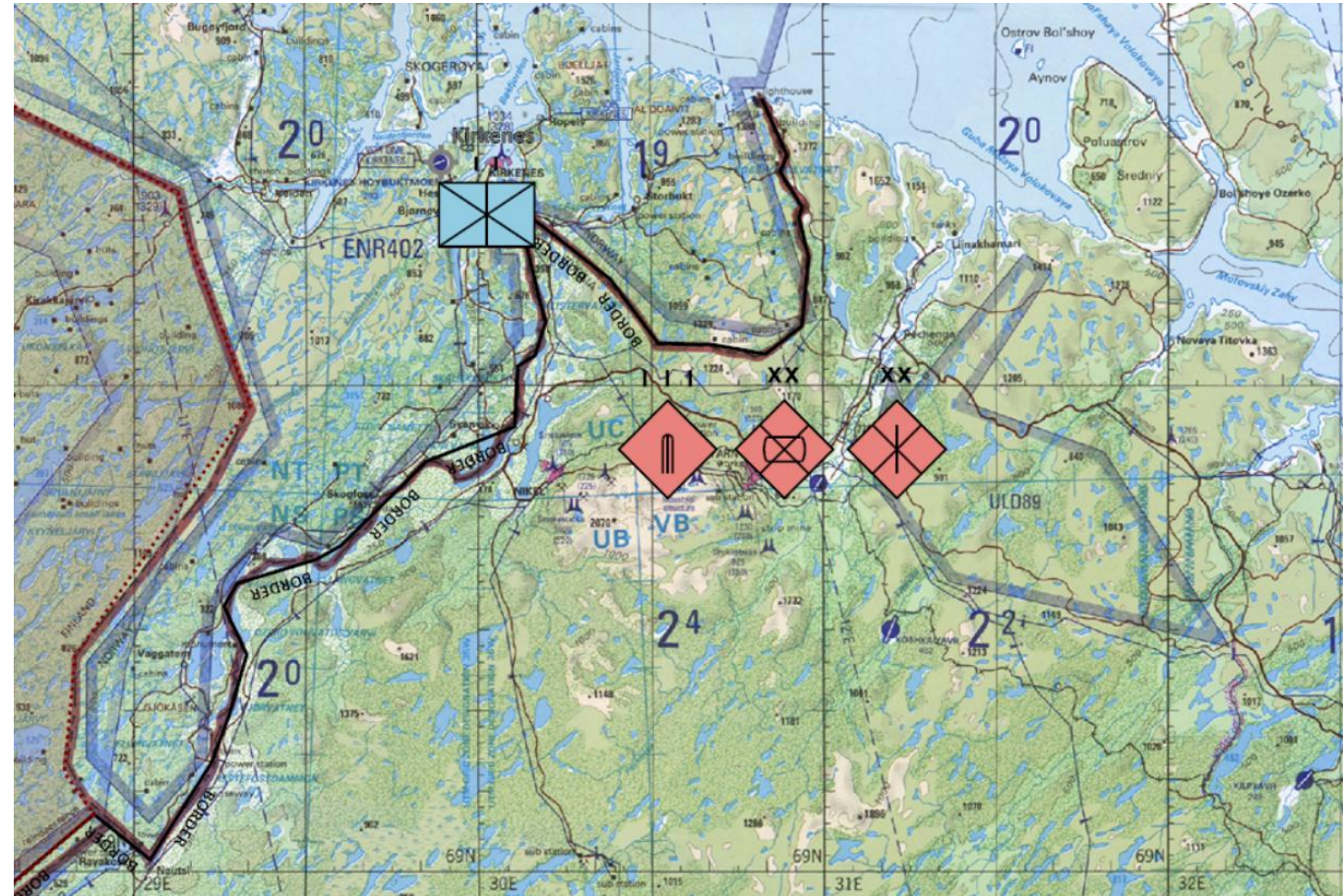
RESPONSIBLE: VIS

2nd Corps:

- The Notian Army 2nd Corps was stationary in D1.
- From RFI:
 - No Notian troops have crossed the Norwegian border.
 - 44th Brigade reports nothing significant to report

Predictions:

- Worst: STAGING
- Best: part. mobilized



DISCLAIMER:

This is for multiplayer online gaming using the Digital Combat Systems simulation software published by Eagle Dynamics. The information is not in any way suitable for real world use or operations.





ENEMY SITUATION (GROUND)



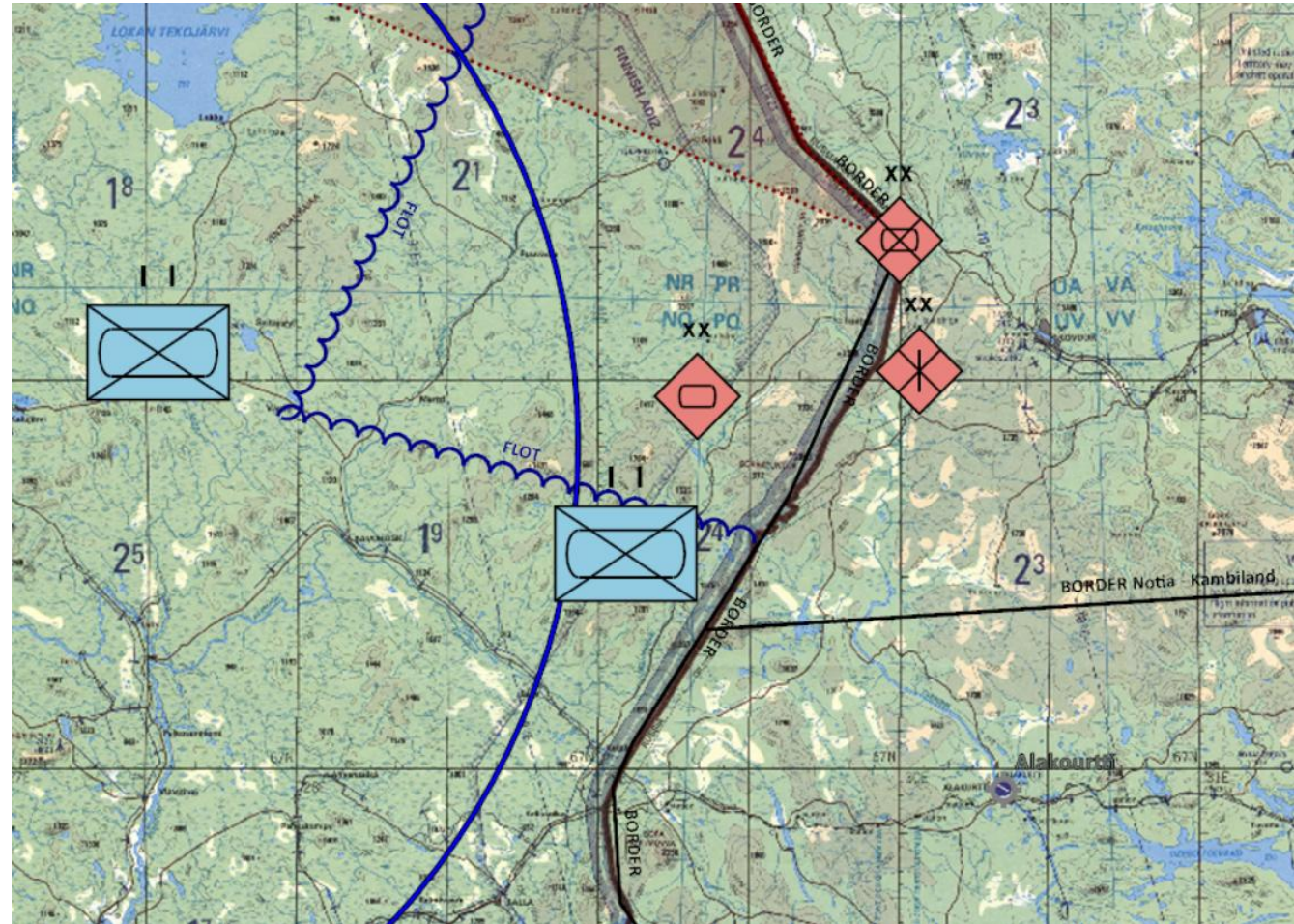
RESPONSIBLE: VIS

3rd Corps:

- The Notian Army 3rd Corps has crossed the border, currently SE from Lokan lake.
- Was assaulting in D1, target unclear
- 100NM from Rovaniemi
- No reports about 32nd Motor DIV, but assumed to be there.

Prediction:

- 3rd Corps will keep assaulting and stay offensive in D2.
- Possible direction: SW



DISCLAIMER:

This is for multiplayer online gaming using the Digital Combat Systems simulation software published by Eagle Dynamics. The information is not in any way suitable for real world use or operations.





RESPONSIBLE: VIS

Other ground units:

- 922nd S2S Missile Regiment
 - From RFI: No S2S missile regiment fires detected on D1
- 4th Corps
 - From VID: In the final stages of issuing a mobilization order for the Notian 4th Corps

DISCLAIMER:

This is for multiplayer online gaming using the Digital Combat Systems simulation software published by Eagle Dynamics. The information is not in any way suitable for real world use or operations.

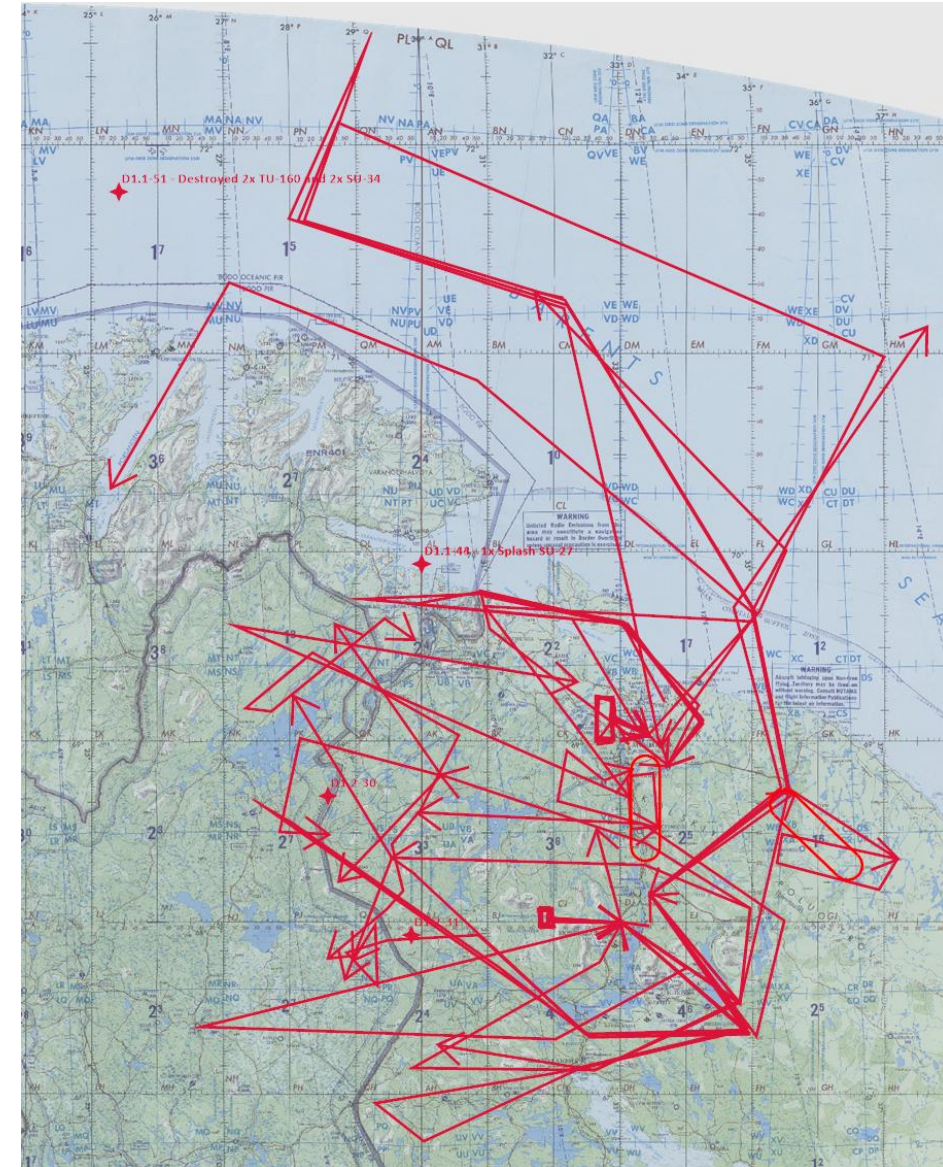




ENEMY SITUATION (AIR)



- Intense activity in the entire AO
- Strike against southern Patriot battery
- Several bomber strikes against Banak
- Several 4-ship strikes in the area around Kirkenes and along the border
- Mainly two possible CAP stations (2-ship) just West of Severomorsk-x & Olenya
- AWACS coverage limited at lower altitudes, therefore high uncertainty regarding enemy losses



DISCLAIMER:

This is for multiplayer online gaming using the Digital Combat Systems simulation software published by Eagle Dynamics. The information is not in any way suitable for real world use or operations.





ENEMY SITUATION (AIR)

Airbase status

	Initial	Attr	Attr Uncertainty	Status
Alakurti	24	0		100%
Monchegorsk	72	4	+/- 1	94%
Murmansk	40	0		100%
Olenya	58	18		69%
Severomorsk-1	64	2		97%
Severomorsk-3	84	0	+/- 4	100%
Total	342	24	---	93%

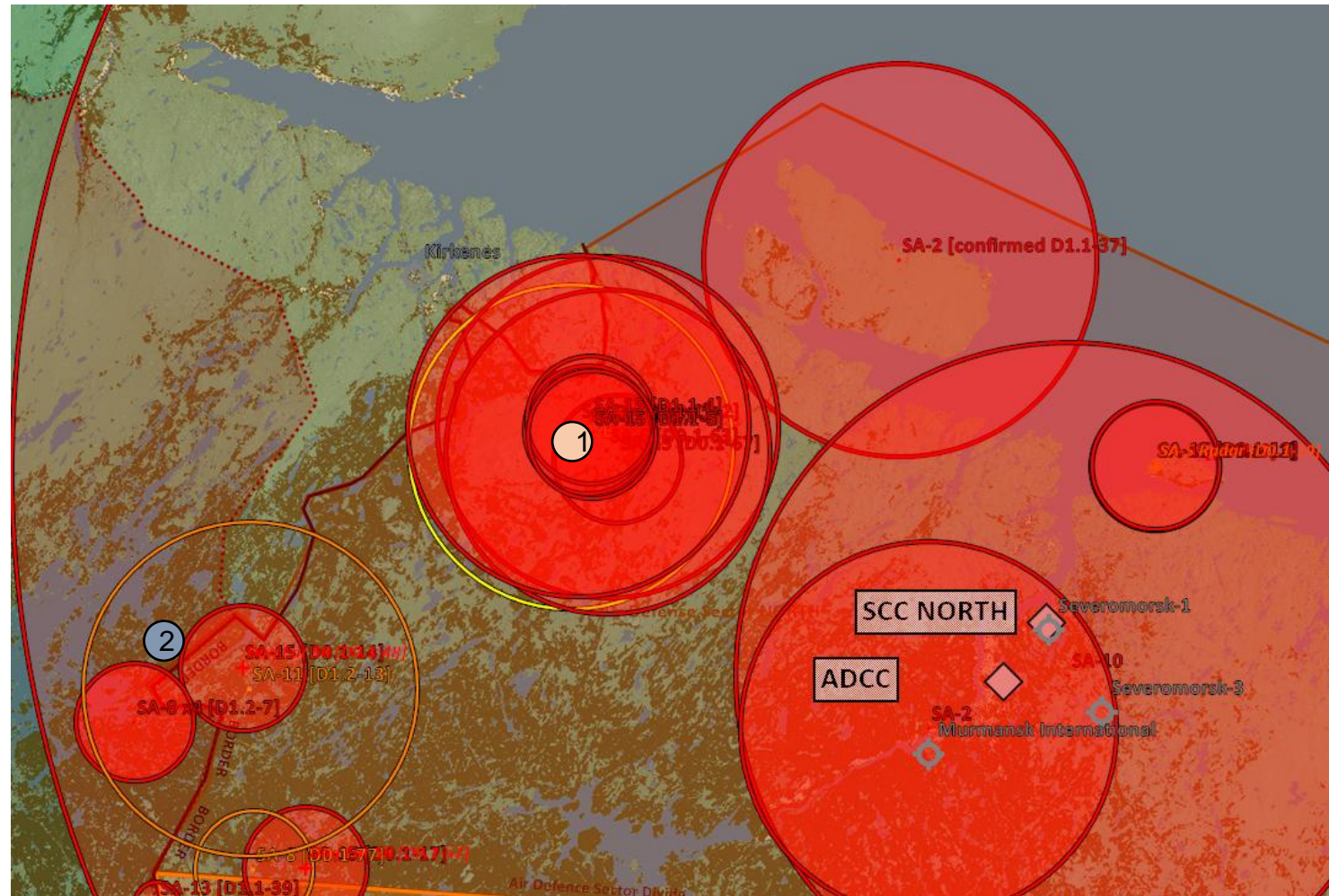
DISCLAIMER:

This is for multiplayer online gaming using the Digital Combat Systems simulation software published by Eagle Dynamics. The information is not in any way suitable for real world use or operations.





- Important Events During D1: Sector North
 - ① Further confirmation of 1st and 2nd Corps ADF Units as expected by INTREP VID-B-001
 - ② First sighting of SHORAD ADF Units in Finnish territory
 - Possible SA-11 relocated to IVO FIN-SRN Border. HVT if accurate



DISCLAIMER:

This is for multiplayer online gaming using the Digital Combat Systems simulation software published by Eagle Dynamics. The information is not in any way suitable for real world use or operations.

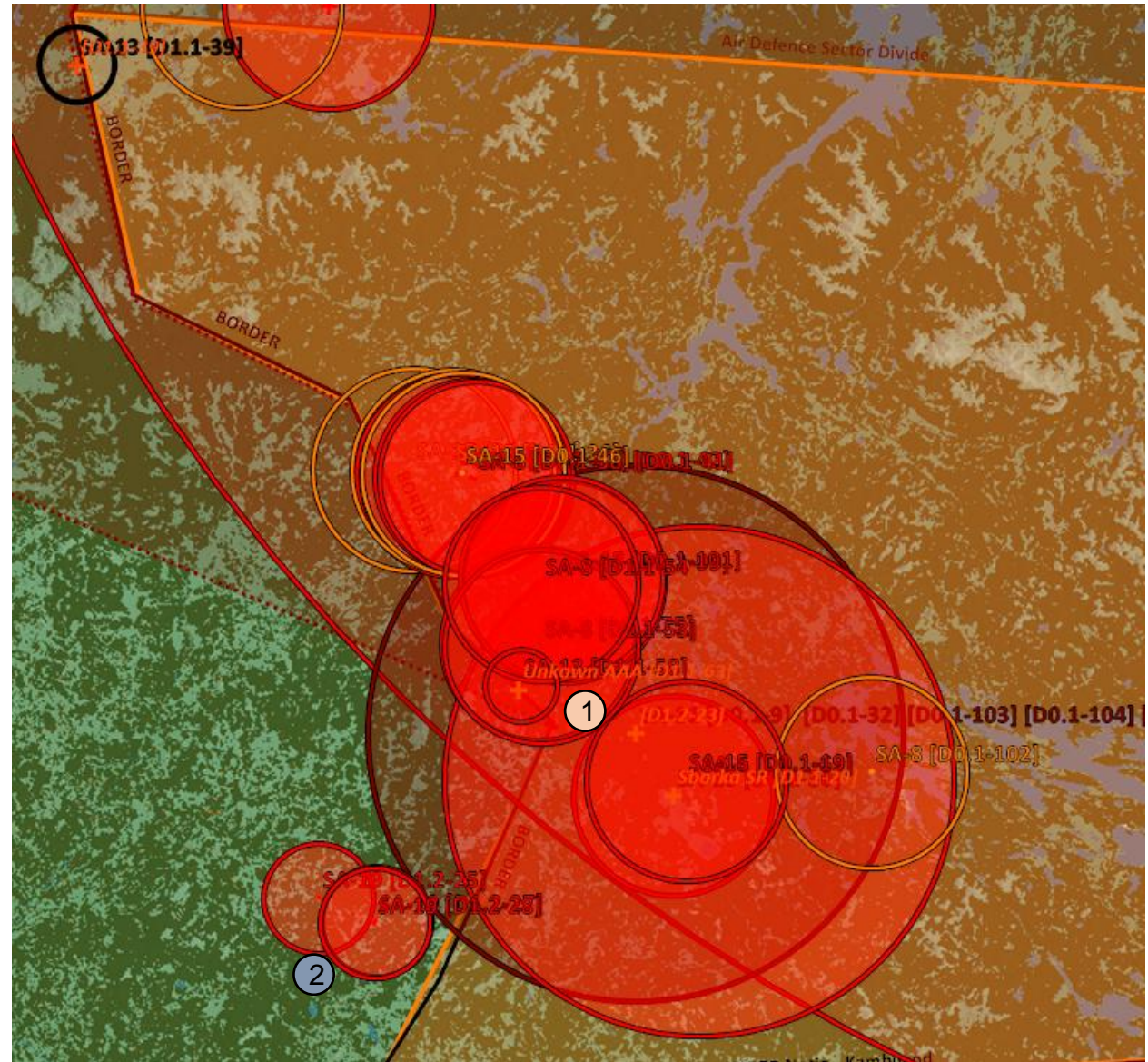




ENEMY SITUATION (IADS)



- Important Events During D1: Sector South
 - ① Attrition of 1 (of 2) 3rd Corps SA-11 BY
 - BDA 1xTELAR, 1xSR, 1xCC
 - 1xTELAR remaining
 - ② SHORAD reported in Finnish territory
IVO misc. Ground units, see VIS Ground



DISCLAIMER:

This is for multiplayer online gaming using the Digital Combat Systems simulation software published by Eagle Dynamics. The information is not in any way suitable for real world use or operations.





ENEMY SITUATION (SEA)



RESPONSIBLE: VIS

Explanation:

- VIS can go more detailed into the maritime picture as required
- Information can be presented either in text only, or text supported by map or image. (Text to the left, map/image to the right)
- If no information available, or no specific analysis done, the slide can be deleted/hidden.
- For example, where are enemy or neutral ships, surface action groups. What activity are they doing
- Theory / assessment what the activity are, or what it can mean

DISCLAIMER:

This is for multiplayer online gaming using the Digital Combat Systems simulation software published by Eagle Dynamics. The information is not in any way suitable for real world use or operations.





RESPONSIBLE: VIS

IADS:

- SA-11: 1x Launcher, 1x Command Post, 1x Search Radar, 1x Transport
- 2x ZSU-23
- 1x SA-13

AIR:

- 3x MiG-29
- 14x SU-27
- 3x SU-34
- 2x TU-95
- 2x TU-160
- 4x Unknown

GROUND:

- 3x Brigade Field HQ
- 3x T-80
- 6x BMP-3
- 3x BTR-80
- 18x T-72
- 6x Arty
- 6x Ammo Truck

Explanation:

- Updated BDA for enemy forces
 - IADS
 - Ground units
 - Air
 - Ships
- Can be done in one slide, or separated into multiple slides

DISCLAIMER:

This is for multiplayer online gaming using the Digital Combat Systems simulation software published by Eagle Dynamics. The information is not in any way suitable for real world use or operations.





ENGAGED TARGETS ON ITI

RESPONSIBLE: VIS

TGT	NAME	DAY	STATUS	AMPLIFYING INFORMATION
SRNTGTXXX				
SRNTGTXXX				

Explanation:

- Updated status of engagements on the Joint Target List
- BDA
- Are re-attack required
- Will the target be back in action?

DISCLAIMER:

This is for multiplayer online gaming using the Digital Combat Systems simulation software published by Eagle Dynamics. The information is not in any way suitable for real world use or operations.





ENEMY MOST LIKELY COA



RESPONSIBLE: VIS

Explanation:

- Based on all information available (all previous actions, reported in campaign manager), all VID intelligence INTSUMs and all previous VIS analysis and understanding
- An assessment on what VIS think the enemy is doing now and in the future
- Information can be presented either in text only, or text supported by map or image. (Text to the left, map/image to the right)
- Can be split up in short term (next few events) and long term

DISCLAIMER:

This is for multiplayer online gaming using the Digital Combat Systems simulation software published by Eagle Dynamics. The information is not in any way suitable for real world use or operations.





132nd Virtual Wing

ENEMY MOST DANGEROUS COA



RESPONSIBLE: VIS

Explanation:

- Based on all information available (all previous actions, reported in campaign manager), all VID intelligence INTSUMs and all previous VIS analysis and understanding
- A assessment on what VIS think is the most dangerous the enemy can do now and in the future
- Information can be presented either in text only, or text supported by map or image. (Text to the left, map/image to the right)
- Can be split up in short term (next few events) and long term

DISCLAIMER:

This is for multiplayer online gaming using the Digital Combat Systems simulation software published by Eagle Dynamics. The information is not in any way suitable for real world use or operations.





RESPONSIBLE: VIS

- REF CM D1.1-19 - 3rd Corps Field HQ
- REF CM D0.1-15 - 30th Armour DIV Field HQ
- REF CM D0.1-70 - 31st Mech DIV Field HQ
- REF CM D0.1-34 - 32nd Motor DIV Field HQ
- TBD

N 67 36.011 E 030 26.871 945ft
N 67 58.940 E 029 33.161 1217ft
N 67 59.800 E 029 41.975 439ft
N 67 58.984 E 029 41.805 435ft

4.5 Diplomatic situation

- Notia is declared as adversary – RECOMMEND ENEMY
- Kambiland is declared as neutral – RECOMMEND ADVERSARY
- Xilong is declared as neutral – RECOMMEND ADVERSARY if COMBAT support is provided for Notia
- DUSS is declared as neutral – RECOMMEND ADVERSARY
- The Iron Resolve is declared as enemy
- The Dawn's Vengeance is declared as adversary

Explanation:

- If VIS during their work have identified either:
 - Lucrative target that have a big impact on the enemy (much harder for the enemy if it loses this target) or is very important for the enemy plan/COA
 - Vulnerable targets that are easy to engage and target
- Then it can be highlighted in this slide to bring it to JFACCs attention

DISCLAIMER:

This is for multiplayer online gaming using the Digital Combat Systems simulation software published by Eagle Dynamics. The information is not in any way suitable for real world use or operations.





NEW INTELLIGENCE REQUIREMENTS



RESPONSIBLE: ALL

Intelligence Requirement / Information gap	Nominated by	Latest time of value	Justification
Example: Are there any SAMs located at Kuweires	VIS IADS	D9	In order to support LCCs plan, VIS want to ensure there is no SAMs present and Kuweires that can hamper operations against A-G flights in the area

Explanation:

- What are the current intelligence gaps that VIS, MCC, JFACC, LCC have?
- What does VIS need to know
 - For example, indicators for either enemy ML COA or enemy MD COA to help assess which COA the enemy is following
 - Indicators for a specific action/event that is expected/feared
 - Basic information that help VIS build a better understanding of the situation
- Should be put on the VIS IR List, and JFACC should consider the list when tasking flights, and see if anyone is able to answer some if the Intelligence Requirements that are important to VIS

See [VIS TTP](#), section 4.4.1 Intelligence collection (page 45-48)

DISCLAIMER:

This is for multiplayer online gaming using the Digital Combat Systems simulation software published by Eagle Dynamics. The information is not in any way suitable for real world use or operations.



FRIENDLY SITUATION (overall)

RESPONSIBLE: JFACC

- JFACC controls all coalition air assets and air defense forces in the AO.
- Available air bases in Norway (Bodø, Andøya, Bardufoss, Banak) and Finland (Rovanemi, Kemi Tornio, Ivalo, Kittila, Vuojarvi roadbase).
- E-3 AWACS and KC-135 tankers are ready for operations.
- Carrier Air Wing assets (F/A-18s, F-14s) from CSG-72 (USS Abraham Lincoln) (forward deployed) will operate under JFACC.
- Patriot batteries under JFACC control will provide air defense in Finland.
- LCC forces include the IV Corps 55th Armor and 56th Mechanised Divisions
- Local forces include Finished 33rd Brigade, Norwegian 44th Brigade.

Explanation:

- What is the overall friendly situation
 - Air
 - Ground (FLOT)
 - Maritime
- Information can be presented either in text only, or text supported by map or image. (Text to the left, map/image to the right)

DISCLAIMER:

This is for multiplayer online gaming using the Digital Combat Systems simulation software published by Eagle Dynamics. The information is not in any way suitable for real world use or operations.

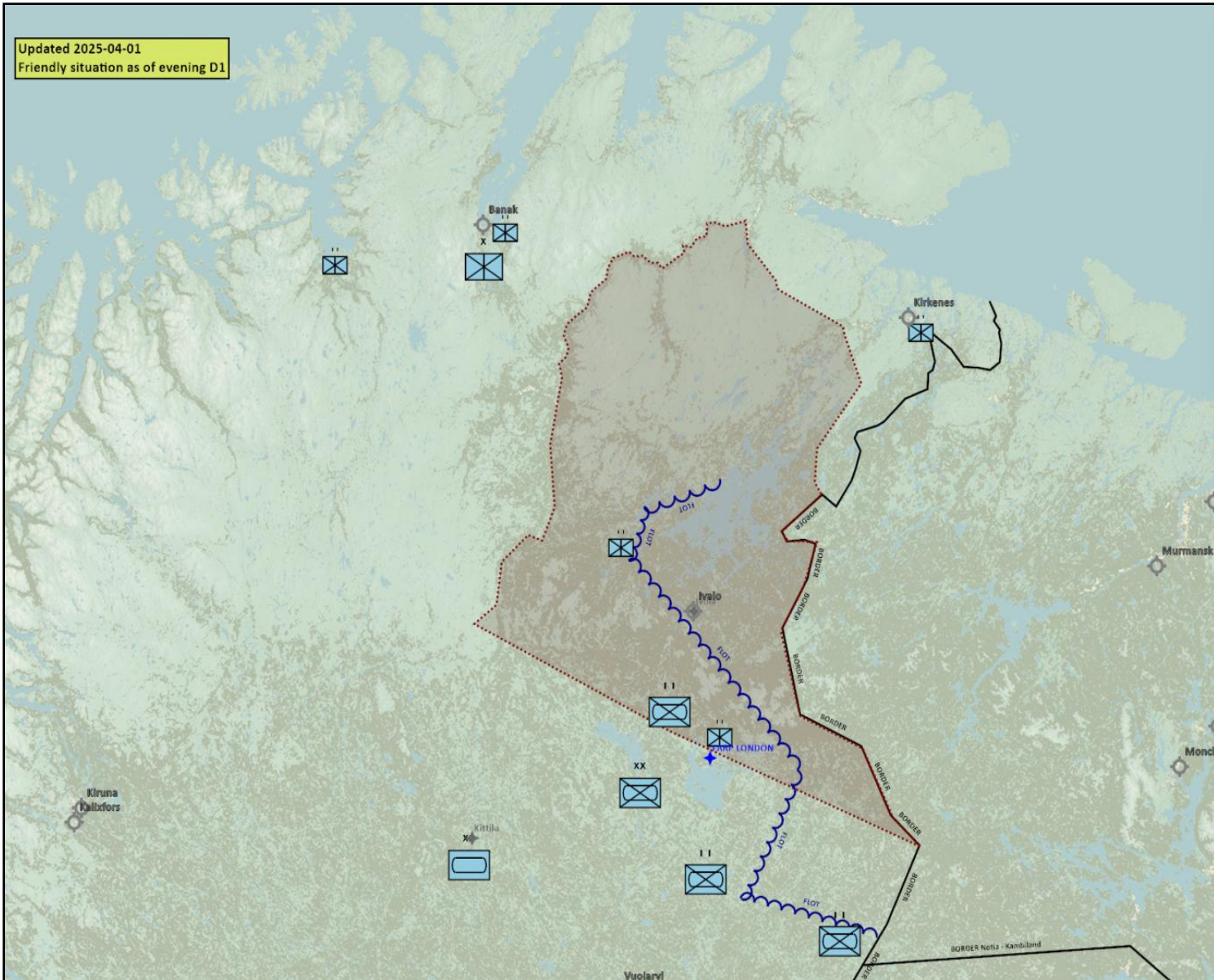




FRIENDLY SITUATION (Ground)



**RESPONSIBLE: LCC
(Mission Designer)**



IV Corps

55th Armor Division (Abrahams and Challenger 2 tanks)

Currently in reserve located around Kittila.

56th Mechanized Division (M2A2 Bradley, LAV-25 and Humvee's)

Lead elements of the 56th Division have established contact with the enemy in three locations:

BN 1: South of Ivalo

BN 2: West of Lokka

BN 3: Northwest of the border between Notia, Kambiland and Finland

Finnish local forces

The Finnish 33rd Brigade (M-113s)

First BN – In heavy fighting with enemy forces. Withdrawn to Ivalo

Second BN- located IVO FARP LONDON.

Norwegian local forces

The Norwegian 44th Brigade (M-113s, Leopard and Bradley)

First BN (Bradley IFV) – Located IVO Kirkenes

Second BN (M113 APC) – Located IVO Banak

Third BN (Leopard MBT – Located IVO Alta

DISCLAIMER:

This is for multiplayer online gaming using the Digital Combat Systems simulation software published by Eagle Dynamics. The information is not in any way suitable for real world use or operations.



LCC PLAN



This is for multiplayer online gaming using the Digital Combat Systems simulation software published by Eagle Dynamics. The information is not in any way suitable for real world use or operations.

Short term

IV Corps

55th Armor Division (Abrahams and Challenger 2 tanks)

Currently in reserve located around Kittila.

56th Mechanized Division (M2A2 Bradley, LAV-25 and Humvee's)

Defend against invading forces

Finnish local forces

Defend Ivalo

Norwegian local forces

Defend Norwegian territory

Long Term

IV Corps

1. Counter attack and push Notian forces out of Finland
2. BPT attack into Notia

Finnish local forces

Support IV Corps

Norwegian local forces

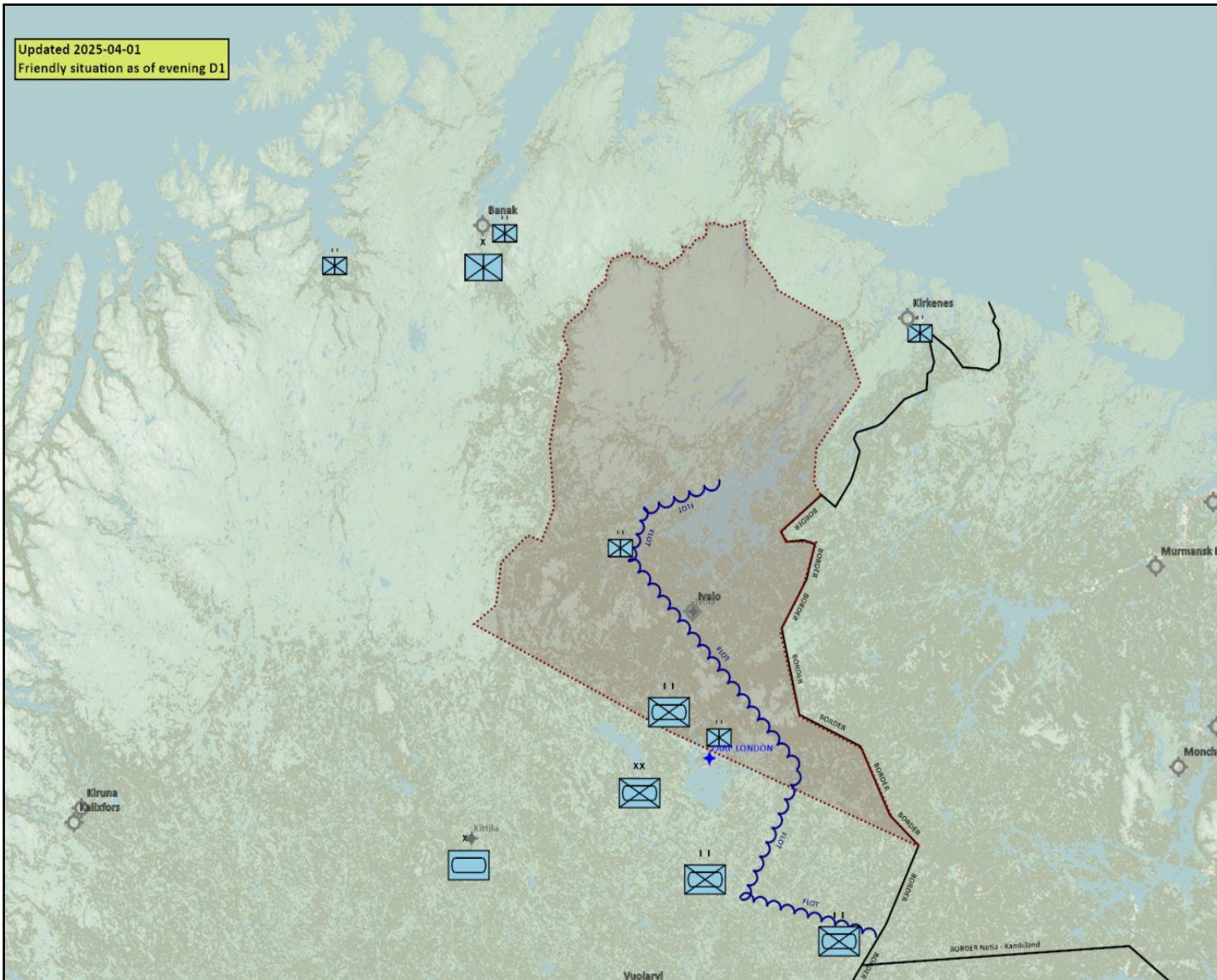
Defend Norwegian territory



AIR REQUESTS (Ground)



RESPONSIBLE:
Mission designer (LCC)



Air Request:

Priority1: AR (CAS If JTAC signed up)

-In order to attrit enemy MBT/IFV/APC attacking Ivalo

Priority 2: AR Artillery

-In order to engage enemy artillery supporting the offensive into Finland

Priority 3: AR HQs

- In order to engage enemy brigade field HQs supporting the offensive into Finland

DISCLAIMER:

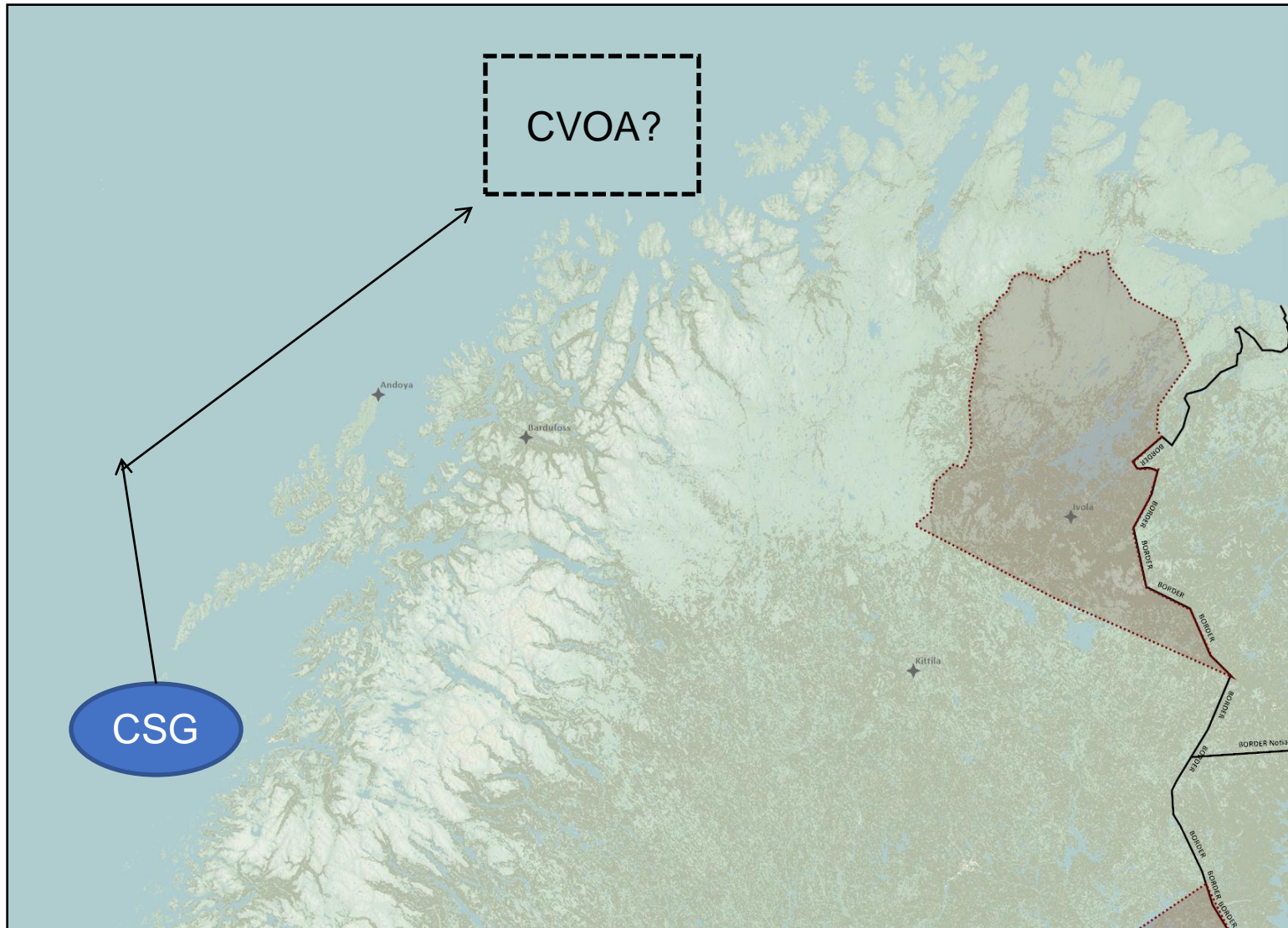
This is for multiplayer online gaming using the Digital Combat Systems simulation software published by Eagle Dynamics. The information is not in any way suitable for real world use or operations.



FRIENDLY SITUATION (Sea)



**RESPONSIBLE:
Mission designer**



- CSG continue workout south of Bodø
- CSG will move NORTH toward proposed CVOA and will be there by end D2. Will be ready for flight operations D3.
- CVOA need approval by JFACC. Can be adjusted as needed by JFACC



DISCLAIMER:

This is for multiplayer online gaming using the Digital Combat Systems simulation software published by Eagle Dynamics. The information is not in any way suitable for real world use or operations.



RESPONSIBLE: JFACC

Ordnance Restrictions

 Ordnance 															CURRENT AS OF:				D1.2
WEAPON	USED BY:	D0	D1.1	D1.2	D2.1	D2.2	D3.1	D3.2	D4.1	D4.2	D5.1	D5.2	D6.1	D6.2	D7.1	D7.2	D8.1	D8.2	Current inventory
AGM-84D (Harpoon)	F/A-18	50																	50
AGM-84E (SLAM)	F/A-18	10																	10
AGM-84H (SLAM ER)	F/A-18	6																	6
AGM-154A	F/A-18, F-16	15	3																12
AGM-154C	F/A-18	6																	6
GBU-31(V) 3/B	F/A-18, F-16, A-10	10																	10
GBU-31	F/A-18, F-16, A-10	20	1	4															15
GBU-32	F/A-18	15		2															13
GBU-38	F/A-18, F-16, A-10	50		4															46
GBU-54	A-10	20	4																16
GBU-10	F/A-18, F-16, F-14, A-10	15																	15
GBU-12	F/A-18, F-16, F-14, A-10	50		5															45
GBU-16	F/A-18, F-14	0																	0
GBU-24	F/A-18, F-16, F-14	15																	15
AGM-65 (all types)	F/A-18, F-16, A-10	50	14	5															31
Fuel tanks (all types)	F/A-18, F-16, F-14	75	6	12															57

All other ordnance is currently unlimited.

Explanation:

- Slide of available ordnance
- If ordnance is low, JFACC should submit a request for ammunition (what type, how much, and what is it intended for – should be according to their long term plan)
- IF MCC: Available TLAMs

<https://132nd-vwing.github.io/OPAC-Brief/MISSION%20INFORMATION/OPAC%20Ordnance.pdf>

DISCLAIMER:

This is for multiplayer online gaming using the Digital Combat Systems simulation software published by Eagle Dynamics. The information is not in any way suitable for real world use or operations.





ASSETS AVAILABLE



RESPONSIBLE: JFACC

Unit Type	Internal	External
A10-C	2-4	2-4
F/A-18C	6-12	4-8
F-16C	6-10	
F-14B	1-2	
AH-64D	1-2	
KC-135	4	
KC-135 MPRS	4	
E-3	3	

Explanation:

- How many sorties are expected to be available
- Based on the best estimates of normal signups
- Used as foundation for the MAAP

DISCLAIMER:

This is for multiplayer online gaming using the Digital Combat Systems simulation software published by Eagle Dynamics. The information is not in any way suitable for real world use or operations.





**RESPONSIBLE: JFC
(Mission Designer)**

4 Direction and Guidance

4.1 LCC:

- Defend against Notian invasion and be prepared to retake land in claimed Notian territory.

4.2 MCC:

- Continue force buildup and move Carrier Strike Group into the area by the end of D2.

4.3 JFACC:

- Apportionment³
 - o Per JFACC priorities
- JFACC are now in phase 3a DEFEND.
- Priority of effort is to establish air superiority
- Recommend to JFC changes in diplomatic status for any country during target meeting.
- Request to JFC ordnance if additional ordnance are needed during the target meeting.
- Recommend to JFC location of Carrier Strike Group during target meeting.

4.4 VIS:

- Support JFACC with planning and execution of campaign.
 - o Be prepared to support JFACC with phase 3a and 3b planning
- Recommend to JFC changes in diplomatic status for any country during target meeting.

Explanation:

- JFCs direction & guidance for the next ATO day
- NOTE: JFC in his D&G also gives separate guidance to MCC and LCC. For this presentation it is intended for the guidance to either the entire force or JFACC

DISCLAIMER:

This is for multiplayer online gaming using the Digital Combat Systems simulation software published by Eagle Dynamics. The information is not in any way suitable for real world use or operations.



Recommendation for JFC:

- Diplomatic status

Due recent events JFACC have the following recommendation for our diplomatic situation.

1. Notia: Adversary -> Enemy.

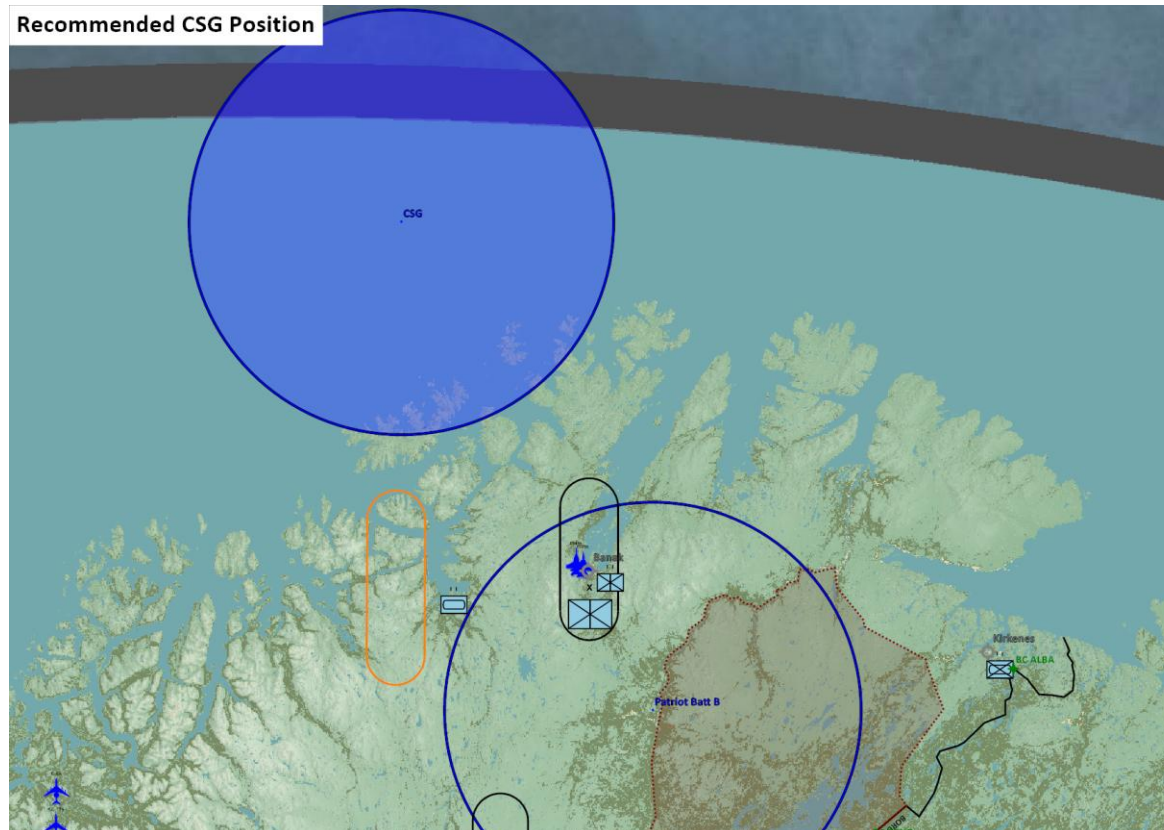
Notia have committed several hostile acts against CJTF-23 and its allies. IOT break Notia's offensive capabilities, JFACC needs to continue its air campaign against targets inside Notian territory.

2. Xilong: Neutral -> Adversary.

Following reports indicating Xilong support for Notia and possible reinforcement from Xilong, we believe that Xilong is obstructing CJTF-23 goal of peace and stability in the region.

- Location of CSG

N 71° 29' E 22° 40'





CURRENT PLAN/STRATEGY (Long term)



The strategy is to create a build up of resistance along the border to deter the escalation and conversion of the current tensions into conflict.

RESPONSIBLE: JFACC

Should the conflict escalate the JFACC will establish and maintain air superiority over Finland and Notia.

We will conduct air interdiction (AI) and strategic strikes to neutralize Notian offensive capabilities.

And support ground operations and provide CSAR and hostage rescue operations as required.

Explanation:

- JFACC current long term plan
- This slide is normally not adjusted for each targeting meeting and is the overall plan
- A detailed description how JFACC will win the war
- Information can be presented either in text only, or text supported by map or image. (Text to the left, map/image to the right)

See [JFACC TTP](#), section 2.1.4.1 Phasing (page 14-17)

DISCLAIMER:

This is for multiplayer online gaming using the Digital Combat Systems simulation software published by Eagle Dynamics. The information is not in any way suitable for real world use or operations.



- Enforce air superiority over Finland
 - Increase DCA flights near the border.
 - Shape a corridor in Notia's IADS network, in preparation for a strike against Notian airfields.
- Support ground forces.
 - Continue BAI campaign to disrupt Notia's invasion.
 - Targets – Field HQ, fuel- & ammo storage.
 - Attrition of Notian ground forces inside Finnish territory.
 - Target priority: 1. Field HQ, 2. Armor, 3. Munitions and fuel storage.
 - TST list: 1. SCUD, 2. Rocket artillery.

CURRENT PLAN/STRATEGY (Short term)

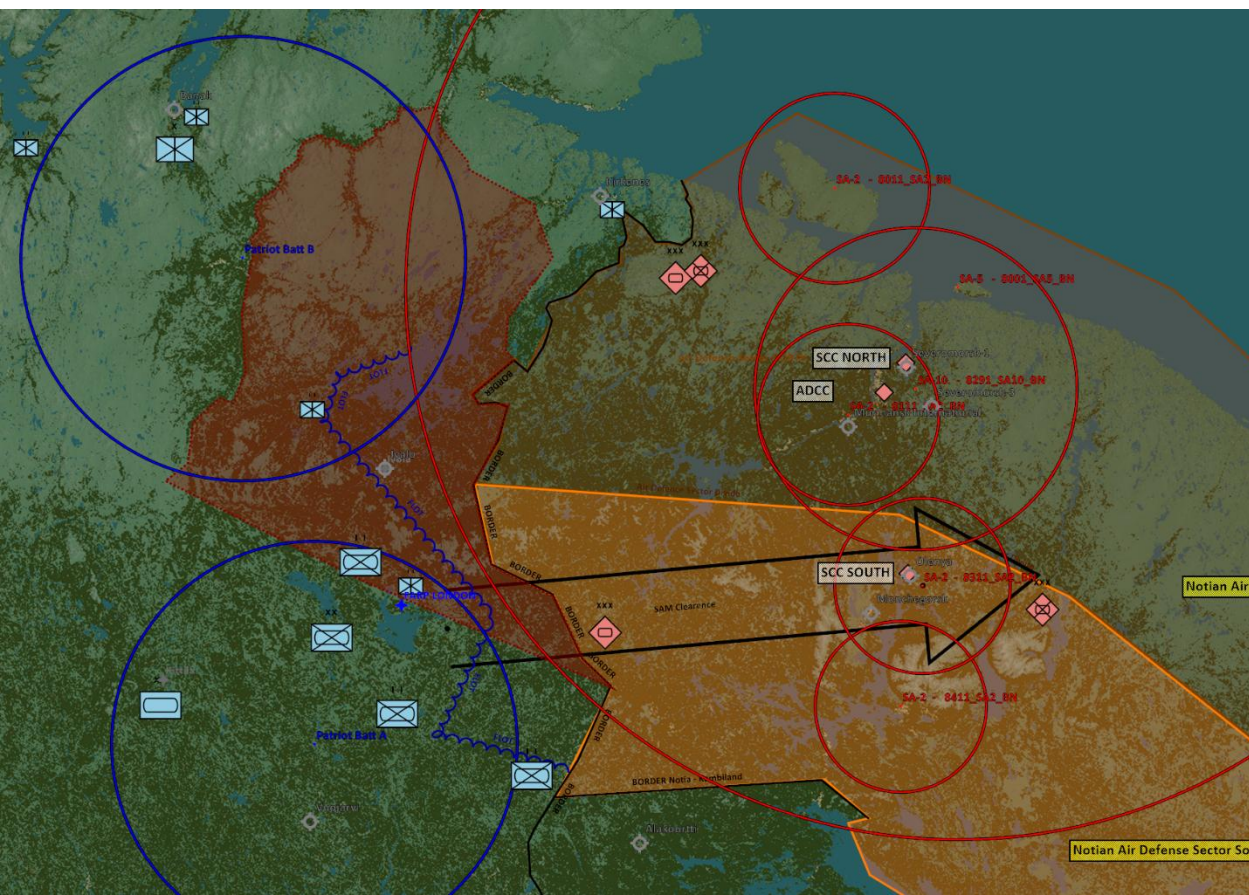
RESPONSIBLE: JFACC

Air parity is a condition in which no force has control of the air. It is a situation in which both friendly and adversary land, maritime, and air operations may encounter significant interference by the opposing force. Parity is not a standoff, nor does it mean aerial maneuver or ballistic missile operations have halted. On the contrary, parity may be typified by fleeting, intensely contested battles at critical points during an operation with maximum effort exerted between combatants in their attempt to achieve some level of favorable control.

Air superiority is that degree of control of the air by one force that permits the conduct of its operations at a given time and place **without prohibitive interference** from air and missile threats. Air superiority may be localized in space (horizontally and vertically) and in time, or it may be broad and enduring.

Air supremacy is that degree of control of the air wherein the opposing force is **incapable of effective interference** within the operational area using air and missile threats.² Air supremacy may be localized in space (horizontally and vertically) and in time, or it may be broad and enduring. This is the highest level of control of the air that air forces can pursue. Air supremacy may be difficult to achieve in a peer or near-peer conflict.

https://www.doctrine.af.mil/Portals/61/documents/AFDP_3-01/3-01-AFDP-COUNTERAIR.pdf



Explanation:

- JFACC current plan for the next few events (short term) or the current phase in the operation
- This slide is normally adjusted for each targeting meeting
- A detailed description how the next ATO day/days will fit into the overall plan/strategy
- Information can be presented either in text only, or text supported by map or image. (Text to the left, map/image to the right)

CLAIMER:

Information is not to be used for any purpose other than the one for which it was provided.





TARGET NOMINATIONS



RESPONSIBLE: ALL

Target	Nominated by	Target priority	Target hit NLT	Justification
SRNTGT048 Vayda Guba Early Warning Station	VIS OVERALL	B – accessibility almost certainly degrades over next days		strategic Early Warning Station. Destruction or disruption of the facility will cause Notia State Bureau of Strategic Intelligence to have reduced collection capability – xilong is able to support Notia with further intelligence services
SRNTGT060 - Vaydaguba Radio Mast	VIS NAVAL	D		Collocated facility to SRNTGT048. Navy’s long range command and control of surface vessels and submarines at sea. Destruction of the radio mast reduces the ability command and control surface vessels and submarines causing them to be less aggressive, and have an increased chance of returning to friendly waters.
SRNTGT110 - SCC South	VIS IADS	B		
SRNTGT111 – IADS Node	VIS IADS	C		To significantly lessen enemy capability to control/vector interceptor aircraft

- Priority A
- The target is essential for mission success in support of current objectives (or is a designated a Time Sensitive Target (TST).
 - It is crucial to the overall success of the operation.
 - It will have immediate and compelling effects.
 - Its timeliness as an urgent target may not exist in the future.
 - If not targeted, negative consequences may seriously jeopardize future CJTF operations
- Priority B:
- Targets have substantial, but not immediate impact on the battle.
 - The cascading effects this target provides may not be realized in the future.
 - If not targeted on this ATO, a significant level of effort may be required later.
 - If not targeted, negative consequences may significantly hamper CJTF operations.
- Priority C:
- It will contribute to the battle, but it is not critical to mission success.
 - It will further the success of the operation.
 - It will eventually require targeting due to JFC future plans.
 - If not targeted on this ATO, negative consequences will probably not impede operations.
- Priority D:
- Target of opportunity if:
 - A) Other targets not suitable for this ATO.
 - B) As a backup target
 - It will have minor contributions to the operation.
 - It may be required for targeting but is not time critical.
 - If not targeted, no negative consequences

Explanation:

- All nominations end up on this list, and it forms the basis for JPTL on the next slides when deciding what targets to strike when



RESPONSIBLE: ALL



Explanation:

- What targets need to be struck the next ATO day to support the current plan/strategy (short term) and/or identified by VIS under recommendation for targeting
- Can also be targets nominated by LCC/MCC
- This slide is not intended to be pre-filled and is intended as a discussion between JFACC, VIS, LCC, MCC

DISCLAIMER:

This is for multiplayer online gaming using the Digital Combat Systems simulation software published by Eagle Dynamics. The information is not in any way suitable for real world use or operations.



RESPONSIBLE: ALL



Explanation:

- What targets need to be struck the next ATO days to support the current plan/strategy
- Can be identified by VIS under recommendation for targeting
- Can also be targets nominated by LCC/MCC
- This slide is not intended to be pre-filled and is intended as a discussion between JFACC, VIS, LCC, MCC

DISCLAIMER:

This is for multiplayer online gaming using the Digital Combat Systems simulation software published by Eagle Dynamics. The information is not in any way suitable for real world use or operations.



TIME SENSITIVE TARGET



RESPONSIBLE: ALL



Explanation:

- What targets are so important that they warrant a retasking from all other targets/missions.
- This slide is not intended to be pre-filled and is intended as a discussion between JFACC, VIS, LCC, MCC

DISCLAIMER:

This is for multiplayer online gaming using the Digital Combat Systems simulation software published by Eagle Dynamics. The information is not in any way suitable for real world use or operations.



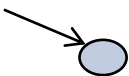
MASTER AIR ATTACK PLAN (MAAP)

RESPONSIBLE: JFACC



Event 1 (DX.1)

TBD
TBD



Event 2 (DX.2)

TBD
TBD



Next ATO Day (DX)

TBD
TBD

TBD
TBD

DISCLAIMER:

This is for multiplayer online gaming using the Digital Combat Systems simulation software published by Eagle Dynamics. The information is not in any way suitable for real world use or operations.